



**QUEEN'S  
UNIVERSITY  
BELFAST**

## **Modern Freshwater Reservoir Offsets in the Eurasian Steppe: Implications for Archaeology**

Svyatko, S. V., Reimer, P. J., & Schulting, R. (2017). Modern Freshwater Reservoir Offsets in the Eurasian Steppe: Implications for Archaeology. *Radiocarbon*, 59(5), 1597-1607. <https://doi.org/10.1017/RDC.2017.11>

**Published in:**  
Radiocarbon

**Document Version:**  
Peer reviewed version

**Queen's University Belfast - Research Portal:**  
[Link to publication record in Queen's University Belfast Research Portal](#)

### **Publisher rights**

Copyright 2017 Cambridge University Press. This work is made available online in accordance with the publisher's policies. Please refer to any applicable terms of use of the publisher.

### **General rights**

Copyright for the publications made accessible via the Queen's University Belfast Research Portal is retained by the author(s) and / or other copyright owners and it is a condition of accessing these publications that users recognise and abide by the legal requirements associated with these rights.

### **Take down policy**

The Research Portal is Queen's institutional repository that provides access to Queen's research output. Every effort has been made to ensure that content in the Research Portal does not infringe any person's rights, or applicable UK laws. If you discover content in the Research Portal that you believe breaches copyright or violates any law, please contact [openaccess@qub.ac.uk](mailto:openaccess@qub.ac.uk).

### **Open Access**

This research has been made openly available by Queen's academics and its Open Research team. We would love to hear how access to this research benefits you. – Share your feedback with us: <http://go.qub.ac.uk/oa-feedback>

## RADIOCARBON

CAMBRIDGE  
UNIVERSITY PRESS**Modern Freshwater Reservoir Offsets in the Eurasian  
Steppe: Implications for Archaeology**

Journal:	<i>Radiocarbon</i>
Manuscript ID	RDC-CONF-2016-0162.R1
Manuscript Type:	2016 Radiocarbon and Archaeology Conference Paper
Date Submitted by the Author:	n/a
Complete List of Authors:	Svyatko, Svetlana; Queen's University Belfast, 14Chrono Centre for Climate, the Environment, and Chronology Reimer, Paula; Queens University Belfast, Geography, Archaeology and Palaeoecology Schulting, Rick; University of Oxford, School of Archaeology
Keywords:	freshwater reservoir effects, Radiocarbon dating, Eurasian Steppe, modern fish

SCHOLARONE™  
Manuscripts

**Authors:** Svetlana V. Svyatko<sup>1,\*</sup>, Paula J. Reimer<sup>1</sup>, Rick Schulting<sup>2</sup>

1) <sup>14</sup>CHRONO Centre for Climate, the Environment, and Chronology, School of Natural and Built Environment, Queen's University of Belfast, Belfast BT7 1NN, Northern Ireland, UK

2) School of Archaeology, University of Oxford, 36 Beaumont Street, Oxford OX1 2PG, England, United Kingdom

\* [s.svyatko@qub.ac.uk](mailto:s.svyatko@qub.ac.uk)

### **Modern Freshwater Reservoir Offsets in the Eurasian Steppe: Implications for Archaeology**

The paper presents the results of the first broad-scale study of modern freshwater reservoir effects (FREs) in various regions of the Eurasian Steppe, associated with archaeological sites. The aim of this work was not only to demonstrate the widespread variability of modern FREs in the region, but also to draw the attention of specialists working in the area to the necessity of taking into account this important and still not fully understood factor involving radiocarbon dating of human and some faunal remains from archaeological sites.

To identify modern FREs, modern fish of different species from ten regions of Siberia and Kazakhstan have been subjected to AMS <sup>14</sup>C dating and stable carbon and nitrogen isotope analysis, and the results are compared with the existing data from previous research.

Freshwater reservoir offsets have been detected in all analysed regions, with the exception of Kharga Lake (Buryatia, Russia) and Kyzylkoi River (Central Kazakhstan), varying not only between, but also within regions depending on fish species. The most significant offset in this study has been recorded for the Chuya River Basin (Altai Mountains, 1097±40 <sup>14</sup>C years), though not as high as observed in previous research for the Caspian lowlands (1477±52 and 1037±52 <sup>14</sup>C years) and Upper Lena River Basin (Lake Baikal area, 1981±30 <sup>14</sup>C years).

Both  $\delta^{13}\text{C}$  and  $\delta^{15}\text{N}$  values have been measured with the majority of samples reflecting C<sub>3</sub> ecology of local reservoirs and  $\delta^{15}\text{N}$  depending on the diet of particular species, with predatory species such as pike, perch and burbot demonstrating the highest  $\delta^{15}\text{N}$ . No general relationship has been observed between FROs and either  $\delta^{13}\text{C}$  or  $\delta^{15}\text{N}$  values of the samples.

**Keywords:** freshwater reservoir effects, radiocarbon dating, Eurasian Steppe, modern fish

## Introduction

In archaeology, radiocarbon ( $^{14}\text{C}$ ) dating is one of the most accurate and commonly used methods for both determining the age of individual organic samples, and building reliable chronologies for archaeological cultures and historical events. Reservoir effects may become a factor introducing error into individual  $^{14}\text{C}$  dates and entire chronological reconstructions. Specialists often sample human or faunal bones for  $^{14}\text{C}$  dating, because these are frequently of particular interest given the research questions; however, if a part of their diet comes from a reservoir with lower  $^{14}\text{C}$  than the atmospheric level (such as oceanic or in some cases inland fresh water), the sample may be affected by a reservoir offset (for a detailed description of the chemistry and causes of reservoir effects see Deevey et al. 1954; Deevey and Stuiver 1964; Keaveney and Reimer 2012; Wood et al. 2013; Fernandes et al. 2016 and others).

As it has been pointed out previously (e.g. Svyatko et al. 2015, 2016), research on the extent of the freshwater reservoir effect (FRE) is rather scarce compared to the studies of marine reservoir effects, though such studies are rapidly increasing in number. Published FRE (modern and archaeological) studies in Siberia and the Eurasian Steppe have focused on the north Peri-Caspian Sea region and the lower course of the Don River (Shishlina et al. 2007, 2009, 2010, 2012, 2014; van der Plicht et al. 2016; Motuzaite-Matuzeviciute et al. 2015), middle and lower Dnieper basin (Lillie et al. 2009), the north Caucasus (Higham et al. 2010), the Upper Lena River and Baikal Lake regions (Nomokonova et al. 2013; Schulting et al. 2014, 2015); north-east Kazakhstan (Svyatko et al. 2015); the Serteyka River in the Smolensk Oblast (Kulkova et al. 2015); the site of Minino on the shores of Kubenskoye Lake in Vologda Oblast (Wood et al. 2013); and the Minusinsk Basin of Southern Siberia (Svyatko et al. 2016). Several studies have also assessed the extent of the reservoir offsets within the Caspian (Olsson 1980; Arslanov and Tertychnaya 1983; Karpytchev 1993; Kuzmin et al. 2007; Leroy et al. 2007) and Aral Seas (Kuzmin et al. 2007), both technically being lakes as not connected to the ocean.

The aim of this study is to further access the variation in modern FREs across various regions of the Eurasian Steppe, especially from water sources associated with archaeological sites, through radiocarbon dating of modern fish samples, and combining the results with the existing data from previous research. As such, the study is particularly topical for archaeologists working in the inland areas of the Eurasian Steppe, providing an indication of the extent of possible radiocarbon offsets. The results will allow us to re-evaluate the potential and limitations of the  $^{14}\text{C}$  dating of bone material, most notably human remains, as well as samples containing fish and/or shell remains (e.g. pottery made with inclusions of fish bones and shells, etc.) or food crusts on pottery.

### *Variability and sources of FRE*

The “ageing” of a carbon compound starts when it ceases to exchange with its surroundings, e.g. with the death of a living organism. Radiocarbon has a half-life of 5730 years so that after ca. 50,000 years no detectable  $^{14}\text{C}$  remains. As many sedimentary rocks are composed of the skeletal fragments of marine organisms that died millions of years ago, they represent a major depository of  $^{14}\text{C}$ -free or “old” carbon. Therefore, a major source of “old” carbon in freshwater flowing over limestone is dissolved inorganic carbon from weathering of  $^{14}\text{C}$ -free carbonate minerals (e.g. Sveinbjornsdottir et al., 1995), together with inputs of old soil humus (Keith and Anderson 1963) or decaying organic matter that is washed into the water from the catchment (Goh 1991). A long residence time of water in a lake or aquifer (leading to a slow  $\text{CO}_2$  exchange between the atmosphere and the water) can also lead to an older  $^{14}\text{C}$  age of the water (Hakansson

1976; Culleton 2006; Broecker and Walton 1959; Geyh et al. 1998). Other contributing factors include melting glaciers and the consequent release of "old" carbon dioxide (CO<sub>2</sub>) (Hall and Henderson 2001; Osipov and Khlystov 2010), underwater output of methane hydrates (Prokopenko and Williams 2004) or methane from chalk beds (Trimmer et al. 2009), and geothermal activity (Higham et al. 2010; Ascough et al. 2010).

The extent of the FRE in a region is thought to be closely related to the geological composition of the underlying bedrock or surficial deposits. Keaveney and Reimer (2012) demonstrated a high correlation between the FRE and carbonate alkalinity in modern lakes in Britain and Ireland. One can expect a greater FRE from areas rich in carbonaceous formations such as limestone, although presumably the particular structure, depth and layout of a deposition may also affect the extent of the carbonate exchange with the groundwater.

As a result of underwater photosynthesis, plants and algae become enriched with "old" carbon (with low <sup>14</sup>C content relative to the atmosphere), which then passes up the food chain to aquatic fauna (shellfish, fish and mammals), and further to terrestrial animals that consume aquatic foods (including humans). The radiocarbon age of such samples thus appears older. It must be considered that the FRE value within the reservoir may vary depending on the type and age of the aquatic animal analysed, subject to its specific habitat and diet (e.g. Fernandes et al. 2013). For example, because of the greater carbon exchange between the atmosphere and water, littoral fish and shellfish would be susceptible to FRE to a lesser extent than deep-water animals. There are also data on shifts of the FRE values over time as a result of changes in the hydrological structure, including geothermal conditions (e.g. Ascough et al. 2010) and depth of the reservoir (Geyh et al. 1998), or climatic conditions, leading to the melting of glaciers and/or permafrost and thus releasing a large amount of "old" carbon into the local reservoir (see discussion in Schulting et al. 2015; also Hågvær and Ohlson 2013, Hågvær et al. 2016).

Being highly variable in space and time, modern FREs may reach much larger <sup>14</sup>C offsets than observed in most marine surface water, often reaching thousands of <sup>14</sup>C years (Geyh et al. 1998; Hall and Henderson 2001; Ascough et al. 2010).

## Materials and methods

To explore the extent of modern freshwater reservoir effects in the Eurasian Steppe, twelve samples of modern fish have been analysed for <sup>14</sup>C age and carbon (δ<sup>13</sup>C) and nitrogen (δ<sup>15</sup>N) stable isotopes (eight of which have been published in Svyatko 2016 and Svyatko et al. in press). Samples were sourced in various freshwater rivers and lakes of Siberia and Kazakhstan near archaeological sites in a region from 45.5°N, 61.4°E to 52.9°N 111.9°E (Fig. 1, Table 1). The geology of the region is very complex so that it is not possible to specify the source of old carbon for each waterbody. Fish species utilized included pike (*Esox lucius*), perch (*Perca sp.*), roach (*Rutilus rutilus*), burbot (*Lota lota*), crucian carp (*Carassius sp.*) and grayling (*Thymallus thymallus*). The following water bodies have been analysed (with the locations of sample collection stated in brackets):

- Kharga Lake (Eravninskiy Reg., Buryatia, Russia; N52°52'5", E111°50'47") – one of the largest lakes of the Eravno-Harginskaya Lake System (the total area of the latter is ca. 380 km<sup>2</sup>). The system is fed from rainwater, snowmelt and groundwater;
- Nura River (the sample was taken near Tegiszhul cemetery and Temirkash settlement, Kazakhstan; N50°05'45.66", E72°45'53.14") is the largest river of the Nura-Sarysuk basin at 978 km in length. It rises in Kyzyltas Mountains and flows within Kazakh Uplands

into Tengiz Lake; the total area of the river basin is 58,100 km<sup>2</sup>. Above 90% of the annual runoff of the river happens in the spring floods, while in the summer the upper streams of the river dry out;

- Kyzylkoi River (near Korzhar site, Kazakhstan; N49°19'06.04", E73°30'55.62") is a ca. 40 km long tributary of the Sherubai-Nura River (tributary of the Nura River), fed mostly by snowmelt and groundwater;
- Shat River (aka Sartyksu, Kazakhstan; N50°38'20.51", E74°14'59.55") is a tributary of the Bala-Shiderty River (flowing into Shiderty River); the total length of Shat and Bala-Shiderty is ca. 80 km. The river is fed mostly by snowmelt and groundwater;
- Syr-Darya River (near Juvara site, Kazakhstan; N45°30'58.0", E61°28'04.4") is 2,212 km long; it originates in the Tian Shan Mountains in Kyrgyzstan and eastern Uzbekistan and flows west and north-west through Uzbekistan and southern Kazakhstan to the remains of the Aral Sea;
- Yenisei River (near Tepsei Mountain, Minusinsk Basin, Russia; N53°56'48.0", E91°37'14.2") – at 748 km long, this is the largest river system flowing to the Arctic Ocean; it originates in Mongolia and flows north to the Yenisei Gulf in the Kara Sea through a large part of central Siberia. The average depth is 14 m and the max. depth is 24 m;
- Karasuk Bay (Minusinsk Basin, Russia; N54°40'31.4", E90°49'47.0") is 0.5 km wide and 8 km long; it was formed in the lower stream of the Kharasuk River, a tributary of the Yenisei River, in late 1960s as a result of the construction of the Krasnoyarsk hydroelectric station;
- Edarma River (Russia; N58°45'46.6", E102°34'47.9") is a 153 km long tributary of the Angara River;
- Katun River (Uimon Basin, Russia; N50°11'35.0", E85°57'06.8") is 688 km long and originates in the Katun glaciers on the southern slope of Belukha Mountain; its drainage basin covers 60,900 km<sup>2</sup>;
- Chuya River (Kurai Basin, Russia; N50°12'47.3", E87°53'22.7") is a 320 km long tributary of the Katun River; its drainage basin covers 11,200 km<sup>2</sup>. Left tributaries of the Chuya River originate from the glaciers of the North-Chuya Mountain Ridge.

Sample pretreatment and analysis was performed in the <sup>14</sup>CHRONO Centre for Climate, the Environment and Chronology (Queen's University Belfast). Collagen extraction was based on the ultrafiltration method (Brown et al. 1988; Bronk Ramsey et al. 2004), which included:

- a) bone demineralization in 2% HCl, followed by MilliQ® ultrapure water wash;
- b) gelatinization in pH=2 HCl at 58°C for 16 hours;
- e) filtration, using ceramic filter holders, glass filter flasks and 1.2 µm glass microfiber filters;
- f) ultrafiltration using Vivaspin® 15S ultrafilters with MWCO 30 kDa; 3000-3500 rpm for 30 minutes, and
- g) freeze-drying; the dried collagen was stored in a desiccator.

Bone collagen stable carbon and nitrogen isotopes were measured in duplicate on a Thermo Delta V Isotope Ratio Mass Spectrometer (IRMS) coupled to a Thermo Flash 1112 Elemental Analyzer (EA) peripheral. The measurement uncertainty (1sd) of δ<sup>13</sup>C and δ<sup>15</sup>N based on 6-10 replicates of seven archaeological bone collagen samples was 0.22‰ and 0.15‰ respectively. The reference standards used were IA-R041 L-Alanine, IAEA-N-2 Ammonium Sulphate, IA-R001 Wheat flour, IAEA-CH-6 Sucrose, and Nicotinamide. Results are reported using the delta convention relative to international standards: VPDB for δ<sup>13</sup>C and AIR for δ<sup>15</sup>N (Hoefs 2009).



No lipid removal was applied to the majority of fish samples as the primary aim of their analysis was to assess the freshwater reservoir effect in the area and the retention of lipids in the sample does not affect its  $^{14}\text{C}$  age or  $\delta^{15}\text{N}$  ratios (e.g. Guiry et al. 2016). Only one sample – UBA-28386-2 – was subjected to the lipid removal process following Bligh and Dyer (1953) as well as being analysed without lipid removal.

For the AMS  $^{14}\text{C}$  measurements, prepared bone collagen samples were sealed under vacuum in quartz tubes with an excess of  $\text{CuO}$  and combusted at  $850^\circ\text{C}$ . The  $\text{CO}_2$  was converted to graphite on an iron catalyst using a zinc reduction method (Slota et al. 1987). The pressed graphite “target” was then measured on a 0.5 MV National Electrostatics Compact AMS. The sample  $^{14}\text{C}/^{12}\text{C}$  ratio was background corrected and normalised to the HOXII standard (SRM 4990C; National Institute of Standards and Technology). The  $^{14}\text{C}/^{12}\text{C}$  ratio corrected for isotopic fractionation using the AMS-measured  $\delta^{13}\text{C}$ , is equivalent to fraction modern ( $F^{14}\text{C}$ ; Reimer et al. 2004). The  $^{14}\text{C}$  age and 1sd were calculated from  $F^{14}\text{C}$  using the Libby half-life (5568 years) following the conventions of Stuiver and Polach (1977). The radiocarbon ages were calibrated using the Calib 7.0 program (Stuiver et al. 2013) and the IntCal13 calibration curve (Reimer et al. 2013).

Freshwater reservoir offsets (FRO) were calculated as a difference in the  $^{14}\text{C}$  ages between the fish and atmosphere. Atmospheric  $^{14}\text{C}$  age and  $^{14}\text{C}$  age for the modern fish samples (conventionally given as >modern) were calculated using the following equation:  $^{14}\text{C}$  age =  $-8033 \cdot \ln(F^{14}\text{C})$ .  $F^{14}\text{C}_{\text{atm}}$  for various years were taken as an average of the monthly  $^{14}\text{C}_{\text{atm}}$  measurements from Levin et al. (2013). For samples collected in 2012 and later, average  $F^{14}\text{C}_{\text{atm}}$  for the year 2012 was used.  $^{14}\text{C}$  age uncertainties were calculated using the following formula:  $\sigma^{14}\text{C} = -8033 \cdot \ln(F^{14}\text{C} + \sigma F^{14}\text{C} - (-8033 \cdot \ln(F^{14}\text{C})))$  for each sample. FRO uncertainty was calculated using  $\sigma\text{FRO} = \sqrt{\sigma a^2 + \sigma b^2}$ , where  $\sigma a$  and  $\sigma b$  are  $^{14}\text{C}$  age uncertainties for fish samples and atmosphere. For the pre-1950 sample the atmospheric value was taken from IntCal13 (Reimer et al. 2013).

## Results and Discussion

The results, along with those from previous research, are presented in Table 1 and Fig. 1 and 2 and available on-line at <http://chrono.qub.ac.uk/FRE/>. In most samples analysed, the collagen content varied between 7.4-20.4%, and the atomic C:N ( $\text{C:N}_{\text{at.}}$ ) ratio varied between 3.0-3.9 (although we cannot exclude the potential admixture of lipids in the collagen samples).

The resulting data, combined with the existing published results, allow us to make a number of observations:

### *Freshwater Reservoir Effects*

a) FREs are present in the majority of the areas analysed, apart from Kharga Lake ( $\text{FRO} = 15 \pm 35$   $^{14}\text{C}$  yrs) and Kyzylkoi River ( $\text{FRO} = 2 \pm 63$   $^{14}\text{C}$  yrs) – these two reservoirs need further analysis of modern aquatic fauna to confirm the absence of any offset. The apparent lack of the FRO in these waterbodies is possibly due to specifics of local geology (such as the absence of old  $^{14}\text{C}$ -free bedrock exposures). For other reservoirs, the particular sources of old carbon are not clear but might include meltwater from permafrost such as in the case of the Katun and Chuya Rivers.

b) The FROs detected in present study are highly variable, ranging between  $15 \pm 35$  and  $2 \pm 63$   $^{14}\text{C}$  years (i.e., no offset) to  $1097 \pm 40$   $^{14}\text{C}$  years in various locations. Even higher offsets have been observed in previous research for the Caspian lowlands ( $1477 \pm 52$  and  $1037 \pm 52$   $^{14}\text{C}$  years; Shishlina 2010, van der Plicht et al. 2016), Upper Lena River Basin (Lake Baikal region,  $1981 \pm 30$   $^{14}\text{C}$  years; Schulting et al. 2015), and Podkumok River (Karachay-Cherkess Republic, Russia,  $3819 \pm 39$   $^{14}\text{C}$  years; Higham et al. 2010).

c) The FROs also vary within single reservoirs between different species and different size/age of fish. As a particular example, in the Minusinsk Basin of Southern Siberia, FRO values vary both between different reservoirs (with the tributary Karasuk having a higher offset compared to that of the main Yenisei River) and between species and fish of different age within the reservoir depending on their diet (the two pike from the Karasuk Bay having the highest offsets, and the larger pike being ca. 120  $^{14}\text{C}$  years “older” than the smaller one).

Many of the analysed Eurasian Steppe reservoirs clearly contain depleted carbon; however, its particular sources remain unclear and are beyond the scope of the current study.

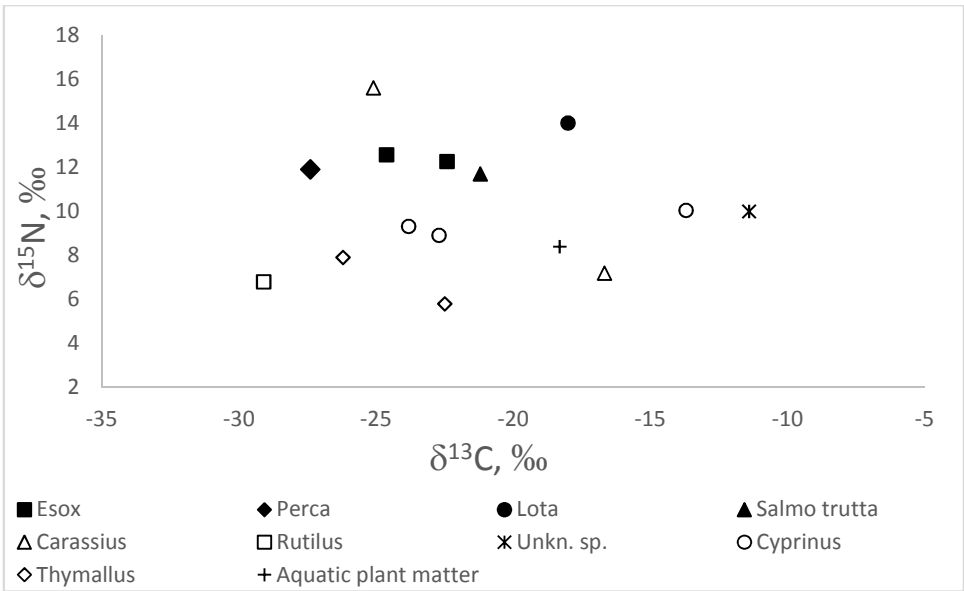
### *Stable Isotope Results*

As no lipid removal procedure was applied to the majority of samples, their  $\delta^{13}\text{C}$  values potentially reflect combined collagen and lipid carbon isotopic signal. Lipids are known to be significantly lower in  $\delta^{13}\text{C}$  – recent research has demonstrated up to 5‰ increase in  $\delta^{13}\text{C}$  of fish bone samples subjected to lipid removal (Guiry et al. 2016). It must also be acknowledged that for modern aquatic samples, the isotopic values can be affected by present day agricultural and industrial activities in the area.

a) A variety of both  $\delta^{13}\text{C}$  and  $\delta^{15}\text{N}$  values can be observed in modern freshwater fish from the Eurasian Steppe. The majority of samples (with the exception of four samples from Kharga Lake and Edarma River in Western Siberia, Deed-Khulsun Lake in Caspian lowlands and Syr-Darya River in Kazakhstan) apparently reflect  $\text{C}_3$  ecology of local reservoirs (though again, it should be noted here that the potential presence of lipids may have biased the resulting  $\delta^{13}\text{C}$  towards lower values). The higher  $\delta^{13}\text{C}$  values of the four samples above could reflect modern agricultural and industrial practices in the areas, and, as only single samples have been analysed for these reservoirs, further isotopic measurements of additional specimens is needed to verify this. However, notably, a number of modern fish from the Western Siberia regions, including Lake Baikal, have also previously demonstrated elevated  $\delta^{13}\text{C}$  levels (e.g. Katzenberg and Weber 1999; Weber et al. 2011 and others). Nitrogen isotope ratios of the fish appear related primarily to the diet of different species, with predatory species such as pike, perch, salmon and burbot (Fig. 2, filled symbols) demonstrating the highest  $\delta^{15}\text{N}$ . Surprisingly, the highest  $\delta^{15}\text{N}$  can be seen in a crucian carp from the Nura River (Kazakhstan). Whether this reflects the diet of the fish, the river’s natural state, or is the effect of modern agricultural or industrial activities, cannot be said.

b) No general relationship has been observed between FROs and either  $\delta^{13}\text{C}$  or  $\delta^{15}\text{N}$  values of the samples (in both cases  $p > 0.05$ ). To explore any possible local trends in this regard, FROs in individual regions would need to be explored in greater detail involving larger number of modern aquatic samples.





**Fig. 2. Stable isotope results of modern freshwater fish (n=15, including three samples from previous research) and plants (n=1) analysed.** Data on fish and plant matter from previous research was taken from Higham et al. 2010, Schulting et al. 2015 and Shishlina 2010. As the *Salmo trutta* sample was taken from flesh, 4‰ were added to its  $\delta^{13}\text{C}$  value to make it more comparable to bone collagen measurements.

**Table 1. Results of  $^{14}\text{C}$  dating and stable isotope analysis of modern samples (with known collection year) from the Eurasian Steppe**

<sup>a</sup> Note two aliquots of sample UBA-28386 were analysed once with the lipid removal process (UBA-28386-2) and once without

<sup>b</sup> F14C atm for the year 2012 was used (Levin et al. 2013)

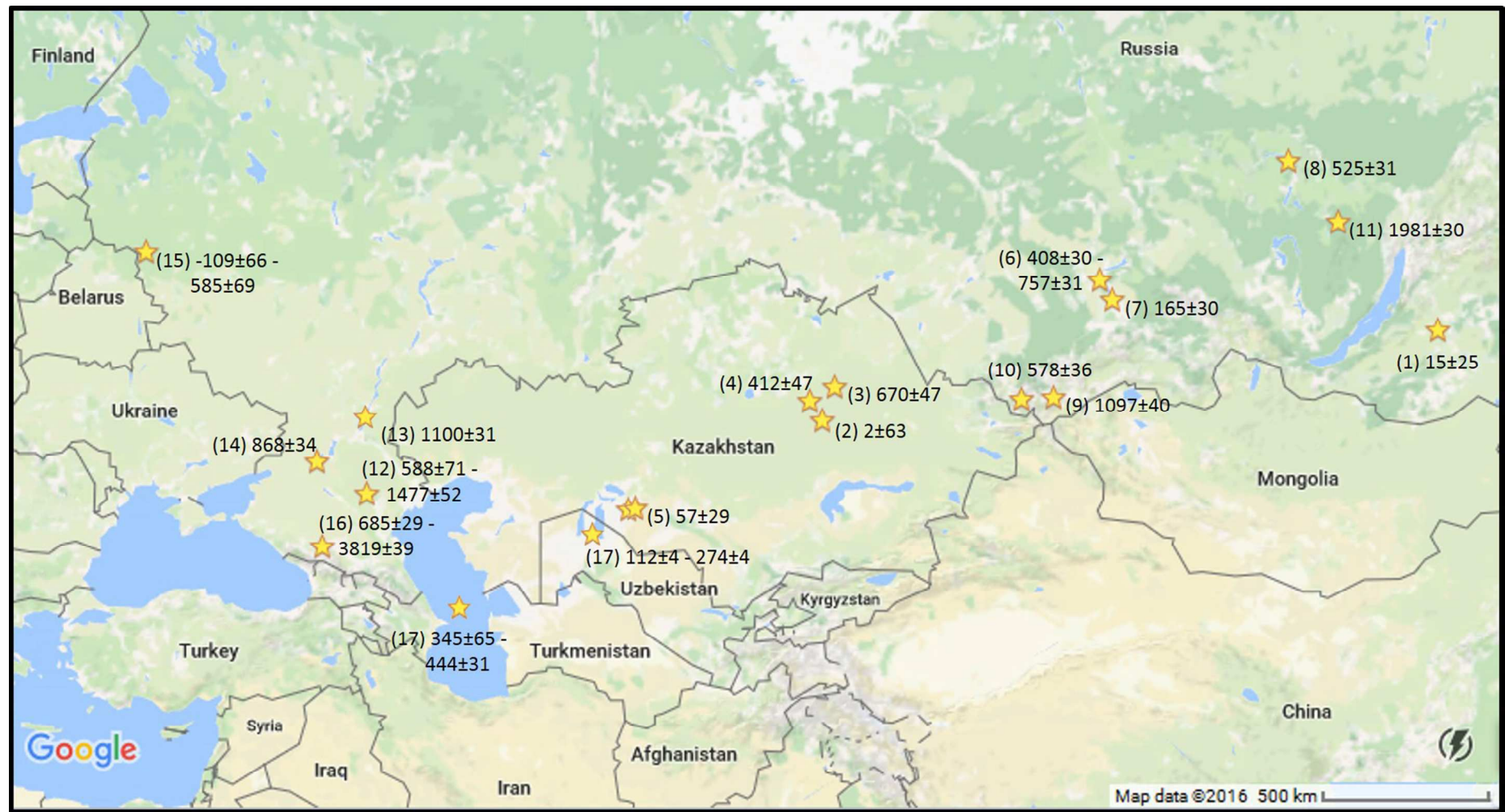
<sup>c</sup> F14C and FRO were calculated from published BP ages using CALIBomb calibration program (<http://calib.org/CALIBomb/>)

<sup>d</sup> Values are taken from the source

N	Lab ID	Material	Locality	Collection year	% coll.	F <sup>14</sup> C	F14C atm mean	FRO (yr)	δ <sup>13</sup> C	δ <sup>15</sup> N	C:N <sub>at</sub>
1	UBA-28386 <sup>1, a</sup>	<i>Carassius sp.</i>	Kharga Lake, Eravnskiy Reg., Buryatia, Russia (N52°52'5", E111°50'47")	2013	7.4	1.0372±0.0036	1.0391±0.002 <sup>b</sup>	15±35	-18.2	7.2	3.4
	UBA-28386-2 <sup>a</sup>				10.7	1.0435±0.0032	1.0391±0.002 <sup>b</sup>	-34±28	-18.5	7.2	3.5
2	UBA-31310	<i>Perca sp.</i>	Kyzylkoi River, near Korzhar site, Kazakhstan (N49°19'06.04", E73°30'55.62")	2014	8.6	1.0394±0.0079	1.0391±0.002 <sup>b</sup>	2±63	-28.9	11.9	3.9
3	UBA-27482 <sup>1</sup>	<i>Rutilus rutilus</i>	Shat River (Sartyksu), Kazakhstan (N50°38'20.51", E74°14'59.55")	2014	20.4	0.956±0.0053	1.0391±0.002 <sup>b</sup>	670±47	-30.6	6.8	3.6
4	UBA-27485 <sup>1</sup>	<i>Carassius sp.</i>	Nura River (near Tegiszhol cemetery and Temirkash settlement), Kazakhstan (N50°05'45.66", E72°45'53.14")	2014	16.1	0.9872±0.0054	1.0391±0.002 <sup>b</sup>	412±47	-26.6	15.6	3.9
5	UBA-29371 <sup>1</sup>	n/a	Syr-Darya River (near Juvara site), Kazakhstan (N45°30'58.0", E61°28'04.4")	2013?	15.8	1.0318±0.0032	1.0391±0.002 <sup>b</sup>	57±29	-12.9	10.0	3.2
6	UBA-29395 <sup>1</sup>	<i>Esox lucius</i> ; adult	Karasuk Bay, Minusinsk Basin, Russia (N54°40'31.4", E90°49'47.0")	2007	13.7	0.9614±0.0032	1.0564±0.002	757±31	-23.9	12.3	3.2
	UBA-29396 <sup>1</sup>	<i>Esox lucius</i> ; small		2007	9.1	0.976±0.0033	1.0564±0.002	636±31	-26.1	12.6	3.5
	UBA-29397 <sup>1</sup>	<i>Cyprinus carpio carpio</i>		2007	19.9	1.0041±0.0032	1.0564±0.002	408±30	-24.2	8.9	3.1
7	UBA-29398 <sup>1</sup>	<i>Cyprinus carpio</i>	Yenisei River (near Tepsei Mtn), Minusinsk Basin, Russia (N53.946669, E91.620614)	2007	13.1	1.0349±0.0033	1.0564±0.002	165±30	-25.3	9.3	3.2
8	UBA-29646	<i>Lota lota</i>	Edarma River, Russia (N53°56'48.0", E91°37'14.2")	2014?	7.5	0.9734±0.0033	1.0391±0.002 <sup>b</sup>	525±31	-19.5	14.0	3.0
9	UBA-31085	<i>Thymallus thymallus</i>	Chuya River, Kurai Basin, Russia (N50°12'47.3", E87°53'22.7")	2015, Sept.	18.8	0.9064±0.0038	1.0391±0.002 <sup>b</sup>	1097±40	-27.7	7.9	3.8
10	UBA-31086	<i>Thymallus thymallus</i>	Katun River, Uimon Basin, Russia (N50°11'35.0", E85°57'06.8")	2015, Sept.	13	0.967±0.004	1.0391±0.002 <sup>b</sup>	578±36	-24.0	5.8	3.8
11	OxA-V-2585-23 <sup>2</sup>	<i>Esox lucius</i>	Lena River (near Ust-Kut), Irkutsk Obl, Russia (N56°45'12.2", E105°39'12.0")	2002	n/a	0.84294±0.0027	1.0786±0.002	1981±30 <sup>c</sup>	-24.6	10.8	n/a
12	IGAN-3614 <sup>3,4</sup>	<i>Cyprinus carpio</i>	Deed-Khulsun Lake, Caspian lowlands, Russia (N46°17'50.6", E45°10'12.2")	2006	n/a	0.88295±0.00547 <sup>c</sup>	1.0612±0.002	1477±52 <sup>c</sup>	n/a	n/a	n/a
	IGAN-3232 <sup>3,4</sup>	<i>Cyprinus carpio</i>		2006	n/a	0.93266±0.00578 <sup>c</sup>	1.0612±0.002	1037±52 <sup>c</sup>	-15.2	10.0	n/a
	IGAN-3708 <sup>4</sup>	<i>Sediment</i>		2008	n/a	0.97784±0.00848 <sup>c</sup>	1.0521±0.002	588±71 <sup>c</sup>	n/a	n/a	n/a
13	GrA-38097 <sup>4</sup>	<i>Perca sp.</i>	Volga River, Russia	1915	n/a	0.86070±0.00320 (1205±30 BP)	104±7 BP (from IntCal13)	1101±31	n/a	n/a	n/a
14	GrA-45039 <sup>4</sup>	Algae	Tsimlyansk city, Sukhaya Balka, Russia	2009	-	0.94199±0.00351 <sup>c</sup>	1.0494±0.002	868±34 <sup>c</sup>	-20.5	n/a	-
15	SPb-14023 <sup>5</sup>	<i>Squalius cephalus</i>	Serteya II site, Dvina-Lovat basin, Russia	n/a	n/a	0.953±0.006	n/a	585±69 <sup>d</sup>	n/a	n/a	n/a

	SPb-1399 <sup>5</sup>	<i>Nuphar lutea</i> root	(N55°40'58.0", E31°29'22.3")	n/a	-	0.988 ±0.006	n/a	295±68 <sup>d</sup>	-25.5	-	-
	SPb-1400 <sup>5</sup>	<i>Nuphar lutea</i> stem		n/a	-	99.9 ± 0.60	n/a	206±67 <sup>d</sup>	-25.9	-	-
	SPb-1401 <sup>5</sup>	<i>Nuphar lutea</i> leaf		n/a	-	103.9 ± 0.60	n/a	-109±66 <sup>d</sup>	-25.3	-	-
16	OxA-14882 <sup>6</sup>	Aquatic plant matter	Podkumok River, near Tereze town, Russia	2005, June	-	0.946±0.003	1.0618±0.002	928±30	-19.8	8.4	-
	OxA-14861 <sup>6</sup>	<i>Salmo trutta</i> (flesh)		2005, June	n/a	0.975±0.003	1.0618±0.002	685±29	-26.7	11.7	n/a
	OxA-X-2139-18 <sup>6</sup>	Water HCO3		2005, June	-	0.660±0.003	1.0618±0.002	3819±39	-19.7	-	-
17	U-4113 <sup>7</sup>	<i>Phoca caspica</i>	Caspian Sea, various locations	1899	n/a	455±50 BP	72±7 BP	383±50	-15.4	n/a	n/a
	n/a <sup>8</sup>	Mollusk shell		n/a	-	n/a	n/a	384±59 <sup>d</sup>	-	-	-
	AA-59489 <sup>9</sup>	<i>Didacna crassa</i>		1953	-	410±40 BP	0±8 BP <sup>d</sup>	410±41 <sup>d</sup>	-	-	-
	AA-59487 <sup>9</sup>	<i>Didacna ex gr. trigonoides</i>		ca. 1900	-	455±30 BP	70±7 BP <sup>d</sup>	385±31 <sup>d</sup>	-	-	-
	AA-59491 <sup>9</sup>	<i>Didacna trigonoides</i>		ca. 1920	-	570±30 BP	126±8 BP <sup>d</sup>	444±31 <sup>d</sup>	-	-	-
	AA-59486 <sup>9</sup>	<i>Didacna trigonoides</i>		ca. 1900	-	465±35 BP	70±7 BP <sup>d</sup>	395±36 <sup>d</sup>	-	-	-
18	AA-65490 <sup>9</sup>	<i>Cerastoderma sp.</i>	Muynoq town, Aral Sea	1937	-	271±49 BP	159±6 BP <sup>d</sup>	112±4 <sup>d</sup>	-	-	-
	AA-65491 <sup>9</sup>	<i>Cerastoderma sp.</i>	Kuzhetpes Island, Aral Sea	1936	-	433±48 BP	159±6 BP <sup>d</sup>	274±4 <sup>d</sup>	-	-	-
	AA-65492 <sup>9</sup>	<i>Cerastoderma sp.</i>	Unkn. location, Aral Sea	1944	-	276±48 BP	159±6 BP <sup>d</sup>	117±48 <sup>d</sup>	-	-	-

<sup>1</sup> Svyatko 2016; <sup>2</sup> Schulting et al. 2015; <sup>3</sup> Shishlina 2010; <sup>4</sup> van der Plicht et al. 2016; <sup>5</sup> Kulkova et al. 2015; <sup>6</sup> Higham et al. 2010; <sup>7</sup> Olsson 1980; <sup>8</sup> Arslanov and Tertychnaya 1983 (as cited in Karpytchev 1993); <sup>9</sup> Kuzmin et al. 2007



**Fig. 1. Data on FROs for modern organisms and other material in the Eurasian Steppe from present and previous research. Numbers in parentheses correspond to those in Table 1**

1. Kharga Lake; 2. Kyzylkoi River; 3. Shat River (Sartyksu); 4. Nura River; 5. Syr-Darya River; 6. Karasuk Bay; 7. Yenisei River; 8. Edarma River; 9. Chuya River; 10. Katun River; 11. Lena River (Schulting et al., 2015); 12. Deed-Khulsun Lake (van der Plicht et al. 2016); 13. Volga River (ibid.), note that exact location is not available; 14. Tsimlyansk city (ibid.); 15. Serteya II site (Kulkova et al., 2015); 16. Podkumok River (Higham et al. 2010); 17. Caspian Sea, various locations (Olsson 1980; Arslanov and Tertychnaya 1983; Kuzmin et al. 2007); 18. Aral Sea, various locations (Kuzmin et al. 2007)

## Summary

This research represents the first broad-scale study of FRE across the Eurasian steppe region, specifically focused on modern samples. The aim of this work was not only to demonstrate the wide spread and variability of FREs in the territory of Russia and Kazakhstan, but also to draw the attention of specialists working in the area to the necessity of taking into account this important factor in radiocarbon dating human and some faunal remains from archaeological sites.

In calculating the average FRO for particular regions or archaeological cultures, several factors need to be considered. Firstly, as FROs are extremely diverse geographically, an average offset should be calculated for a specific area (or even a particular reservoir), rather than for entire cultures/populations as the distribution of a population can span multiple regions with various geological characteristics. Secondly, for terrestrial animals (including humans), consuming aquatic foods, the degree of the offset for each individual will directly depend on the proportion of aquatic food in the diet, and further stable isotope analysis is essential to assess the latter (e.g. see Schulting et al. 2014). For example, the difference between the paired human-herbivore bone samples from the Mesolithic to the Early Bronze Age in the Upper Lena River basin ranges from 255 to 1010  $^{14}\text{C}$  years (Schulting et al. 2015). For the aquatic samples themselves (fish and shellfish), the extent of the FRO, as mentioned above, is directly linked to the diet and habitat of the animal and can vary significantly between individuals. Thus, at the moment there is a need for further research to demonstrate the appropriateness of the average FRO correction to the different populations.

The study was supported by the Leverhulme Trust grant RPG-2014-08. We would like to thank our colleagues for their advice and help with acquiring samples, namely N.V. Tsydenova (Institute for Mongolian, Buddhist and Tibetan Studies, SB RAS), V.V. Varfolomeev (Karaganda State University n.a. E.A. Buketov), D. Voyakin (scientific-research organization "Archaeological expertise, Almaty), V.M. Novoseltseva (Irkutsk Palaeoecology and Archaeology Laboratory, Institute of Archaeology and Ethnography, SB RAS), A. Poliakov (Institute for the History of the Material Culture, Russian Academy of Sciences, Saint-Petersburg) and V.I. Soenov (Research Centre for the History and Culture of the Turkic Peoples, Gorno-Altai State University).

## References

- Arslanov KA, Tertychnaya TV. 1983. Content of  $^{14}\text{C}$  in Caspian and Black Sea molluscs. *Abstracts of the All-Union Workshop, Methods of Isotope Geology*. Moscow: GEOHI AN SSSR. p 175-7. In Russian.
- Ascough PL, Cook GT, Church MJ, Dunbar E, Einarsson Á, McGovern TH, Dugmore AJ, Perdikaris S, Hastie H, Friðriksson A, Gestsdóttir H. 2010. *Temporal and spatial variations in freshwater  $^{14}\text{C}$  reservoir effects: Lake Myvatn, Northern Iceland*. *Radiocarbon* 52:1098-112.
- Bligh EG, Dyer WJ. 1959. A rapid method of total lipid extraction and purification. *Canadian Journal of Biochemistry and Physiology* 37:911-7.



Broecker WS, Walton A. 1959. The geochemistry of C14 in fresh-water systems. *Geochimica et Cosmochimica Acta* 16(1):15-38.

Bronk Ramsey C, Higham T, Bowles A, Hedges R. 2004. Improvements to the Pretreatment of Bone at Oxford. *Radiocarbon* 46:155-63.

Brown TA, Nelson DE, Vogel JS, Southon JR. 1988. Improved collagen extraction by modified Longin method. *Radiocarbon* 30:171-7.

Culleton BJ. 2006. Implications of a freshwater radiocarbon reservoir correction for the timing of late Holocene settlement of the Elk Hills, Kern County, California. *Journal of Archaeological Science* 33(9):1331-9.

Deevey J ES, Stuiver M. 1964. Distribution of natural isotopes of carbon in Linsley Pond and other New England lakes. *Limnology and Oceanography* 9:1-11.

Deevey J ES, Gross M, Hutchinson G, Kraybill H. 1954. The natural C14 contents of materials from hard-water lakes. *Proceedings of the National Academy of Sciences* 40:285-8.

Fernandes R, Dreves A, Nadeau MJ, Grootes PM. 2013. A Freshwater Lake Saga: Carbon Routing Within the Aquatic Food Web of Lake Schwerin. *Radiocarbon* 55:1102-13.

Fernandes R, Rinne C, Nadeau M-J, Grootes P. 2016. Towards the use of radiocarbon as a dietary proxy: Establishing a first wide-ranging radiocarbon reservoir effects baseline for Germany. *Environmental Archaeology* 21(3):285-94.

Geyh MA, Schotterer U, Grosjean M. 1998. Temporal Changes of the 14C Reservoir Effect in Lakes. *Radiocarbon* 40(2):921-31.

Goh KM. 1991. Carbon Dating. In: Coleman DC, Fry B, editors. *Carbon Isotope Techniques*. San Diego: Academic Press. p 125-45.

Guiry EJ, Szpak P, Richards MP. 2016. Effects of lipid extraction and ultrafiltration on stable carbon and nitrogen isotopic compositions of fish bone collagen. *Rapid Commun. Mass Spectrom.* 30:1591–600.

Hågvær S, Ohlson M. 2013. Ancient carbon from a melting glacier gives high 14C age in living pioneer invertebrates. *Scientific Reports* 3.

Hågvær S, Ohlson M, Brittain JE. 2016. A melting glacier feeds aquatic and terrestrial invertebrates with ancient carbon and supports early succession. *Arctic, Antarctic, and Alpine Research* 48(3):551-62.

Hakansson S. Radiocarbon Activity in Submerged Plants from Various South Swedish Lakes. In: Berger R, Suess HE, editors. *Radiocarbon Dating - ninth international conference*. Los Angeles and La Jolla: University of California Press; 1976. p 433-43.

Hall B, Henderson G. 2001. Use of uranium-thorium dating to determine past 14C reservoir effects in lakes: examples from Antarctica. *Earth and Planetary Science Letters* 193(3-4):565-77.



Higham T, Warren R, Belinskij A, Härke H, Wood R. 2010. Radiocarbon Dating, Stable Isotope Analysis, and Diet-Derived Offsets in 14C Ages from the Klin-Yar Site, Russian North Caucasus. *Radiocarbon* 52(2-3):653-70.

Hoefs J. *Stable isotope geochemistry*. Berlin: Springer; 2009.

Karpytchev YA. 1993. Reconstruction of Caspian Sea-level fluctuations: radiocarbon dating coastal and bottom deposits. *Radiocarbon* 35:409-20.

Katzenberg MA, Weber A. 1999. Stable Isotope Ecology and Palaeodiet in the Lake Baikal Region of Siberia. *Journal of Archaeological Science* 26:651-9.

Keaveney EM, Reimer PJ. 2012. Understanding the variability in freshwater radiocarbon reservoir offsets: a cautionary tale. *Journal of Archaeological Science* 39(5):1306-16.

Keith ML, Anderson GM. 1963. Radiocarbon Dating: Fictitious Results with Mollusk Shells. *Science* 141(3581):634-7.

Kulkova M, Mazurkevich A, Dolbunova E, Regert M, Mazuy A, Nesterov E, Sinai M. 2015. Late Neolithic Subsistence Strategy and Reservoir Effects in 14C Dating of Artifacts at the Pile-Dwelling Site Serteya II (NW Russia). *Radiocarbon* 57(4):611-23.

Kuzmin Y, Nevesskaya L, Krivonogov S, Burr G. 2007. Apparent 14 C ages of the 'pre-bomb'shells and correction values (R,  $\Delta R$ ) for Caspian and Aral Seas (Central Asia). *Nuclear Instruments and Methods in Physics Research Section B: Beam Interactions with Materials and Atoms* 259(1):463-6.

Leroy SAG, Marret F, Gibert E, Chalie F, Reyss J-L, Arpe K. 2007. River inflow and salinity changes in the Caspian Sea during the last 5500 years. *Quaternary Science Reviews* 26(25-28):3359-83.

Levin I, Kromer B, Hammer S. 2013. Atmospheric  $\Delta^{14}\text{CO}_2$  trend in Western European background air from 2000 to 2012. *Tellus B* 65.

Lillie M, Budd C, Potekhina I, Hedges R. 2009. The radiocarbon reservoir effect: new evidence from the cemeteries of the middle and lower Dnieper basin, Ukraine. *Journal of Archaeological Science* 36:256-64.

Motuzaitė-Matuzevičiūtė G, Lillie M, Telizhenko S. 2015. AMS Radiocarbon Dating from the Neolithic of Eastern Ukraine Casts Doubts on Existing Chronologies. *Radiocarbon* 57(4):657-64.

Nomokonova T, Losey RJ, Goriunova OGI, Weber AW. 2013. A freshwater old carbon offset in Lake Baikal, Siberia and problems with the radiocarbon dating of archaeological sediments: Evidence from the Sagan-Zaba II site. *Quaternary International. The Baikal-Hokkaido Archaeology Project: Environmental archives, proxies and reconstruction approaches* 290-291(0):110-25.

Olsson IU. 1980. Content of C-14 in marine mammals from northern Europe. *Radiocarbon* 22(3):662-75.

Osipov EY, Khlystov OM. 2010. Glaciers and meltwater flux to Lake Baikal during the Last Glacial Maximum. *Palaeogeography, Palaeoclimatology, Palaeoecology* 294(1):4-15.

Prokopenko AA, Williams DF. 2004. Deglacial methane emission signals in the carbon isotopic record of Lake Baikal. *Earth and Planetary Science Letters* 218(1-2):135-47.

Reimer, P.J., Brown, T.A., Reimer, R.W., 2004. Discussion: Reporting and calibration of post-bomb C-14 data. *Radiocarbon*, 46(3): 1299-1304.

Reimer PJ, Bard E, Bayliss A, Beck JW, Blackwell PG, Bronk Ramsey C, Buck CE, Cheng H, Edwards RL, Friedrich M, Grootes PM, Guilderson TP, Hafliðason H, Hajdas I, Hatté C, Heaton TJ, Hoffmann DL, Hogg AG, Hughen KA, Kaiser KF, Kromer B, Manning SW, Niu M, Reimer RW, Richards DA, Scott EM, Southon JR, Staff RA, Turney CSM, Plicht Jvd. 2013. IntCal13 and Marine13 Radiocarbon Age Calibration Curves 0-50,000 Years cal BP. *Radiocarbon* 55(4):1869–87.

Schulting R, Ramsey CB, Bazaliiskii VI, Goriunova OI, Weber A. 2014. Freshwater Reservoir Offsets Investigated through Paired Human-Faunal 14C Dating and Stable Carbon and Nitrogen Isotope Analysis at Lake Baikal, Siberia. *Radiocarbon* 56(3):991–1008.

Schulting RJ, Bronk Ramsey C, Bazaliiskii VI, Weber A. 2015. Highly Variable Freshwater Reservoir Effects Found along the Upper Lena Watershed, Cis-Baikal, Southeast Siberia. *Radiocarbon* 57(4):581-93.

Shishlina NI. 2010. Novye dannye o rezervuarnom effekte v Prikaspii (po materialam sovremennykh i arkeologicheskikh obraztsov) [New data on reservoir effect in Caspian Sea region (on materials from modern and archaeological samples)]. In: *Problemy i periodizatsiia arkeologicheskikh pamiatnikov i kul'tur Severnogo Kavkaza. XXVI "Krupnovskie chteniia" po arkeologii Severnogo Kavkaza. Tez. dokl.* Respublika Ingushetiia: Magas. p. 371-373.

Shishlina NI, Plicht Jvd, Hedges REM, Zazovskaya EP, Sevastyanov VS, Chichagova OA. 2007. The Catacomb cultures of the north-west Caspian Steppe: <sup>14</sup>C chronology, reservoir effect, and palaeodiet. *Radiocarbon* 49(2):713-26.

Shishlina NI, Zazovskaya EP, van der Plicht J, Hedges REM, Sevastyanov VS, Chichagova OA. 2009. Paleoecology, Subsistence, and 14C Chronology of the Eurasian Caspian Steppe Bronze Age. *Radiocarbon* 51(2):481-99.

Shishlina N, Zazovskaya E, van der Plicht J, Sevastyanov EV. 2012. Isotopes, Plants, and Reservoir Effects: Case Study from the Caspian Steppe Bronze Age. *Radiocarbon* 54(3–4):749–60.

Shishlina N, Sevastyanov V, Zazovskaya E, van der Plicht J. 2014. Reservoir Effect of Archaeological Samples from Steppe Bronze Age Cultures in Southern Russia. *Radiocarbon* 56(2):767-78.

Slota JP, Jull A, Linick T, Toolin L. 1987. Preparation of small samples for <sup>14</sup>C accelerator targets by catalytic reduction of CO. *Radiocarbon* 44:167-80.

Stuiver M, Reimer PJ, Reimer RW. 2013. CALIB 7.0. (WWW program and documentation). URL: <http://radiocarbon.pa.qub.ac.uk/calib/calib.html>

Stuiver M, Polach HA. 1977. Discussion: Reporting of  $^{14}\text{C}$  Data. *Radiocarbon* 19:355-63.

Sveinbjörnsdóttir Á, Heinemeier J, Arnorsson S. 1995. Origin of  $^{14}\text{C}$  in Icelandic groundwater. *Radiocarbon* 37(2):551-65.

Svyatko SV, Mertz IV, Reimer PJ. 2015. Freshwater Reservoir Effect on Redating of Eurasian Steppe Cultures: First Results for Eneolithic and Early Bronze Age Northeast Kazakhstan. *Radiocarbon* 57(4):625-44.

Svyatko SV. 2016. Freshwater Reservoir Effects in the Eurasian Steppe Sone and Their Influence on the Radiocarbon Ages of Bone Samples. *Vestnik Arheologii* 1(32):165-73.

Svyatko SV, Schulting R, Poliakov A, Reimer PJ. in press. A lack of freshwater reservoir effects in human radiocarbon dates in the Eneolithic to Iron Age in the Minusinsk Basin. *Radiocarbon*.

Trimmer M, Hildrew AG, Jackson MC, Pretty JL, Grey J. 2009. Evidence for the role of methane-derived carbon in a free-flowing, lowland river food web. *Limnology and Oceanography* 54(5):1541-7.

van der Plicht J, Shishlina N, Zazovskaya E. *Radiocarbon dating: Chronology of archaeological cultures and the reservoir effect*. Moscow: Buki Vedi; 2016. 112 p. In Russian.

Weber AW, White D, Bazaliiskii VI, Goriunova OI, Savel'ev NA, Katzenberg MA. 2011. Hunter-gatherer foraging ranges, migrations, and travel in the middle Holocene Baikal region of Siberia: Insights from carbon and nitrogen stable isotope signatures. *Journal of Anthropological Archaeology* 30(4):523-48.

Wood RE, Higham TFG, Buzilhova A, Suvorov A, Heinemeier J, Olsen J. 2013. Freshwater Radiocarbon Reservoir Effects at the Burial Ground of Minino, Northwest Russia. *Radiocarbon* 55(1):163-77.

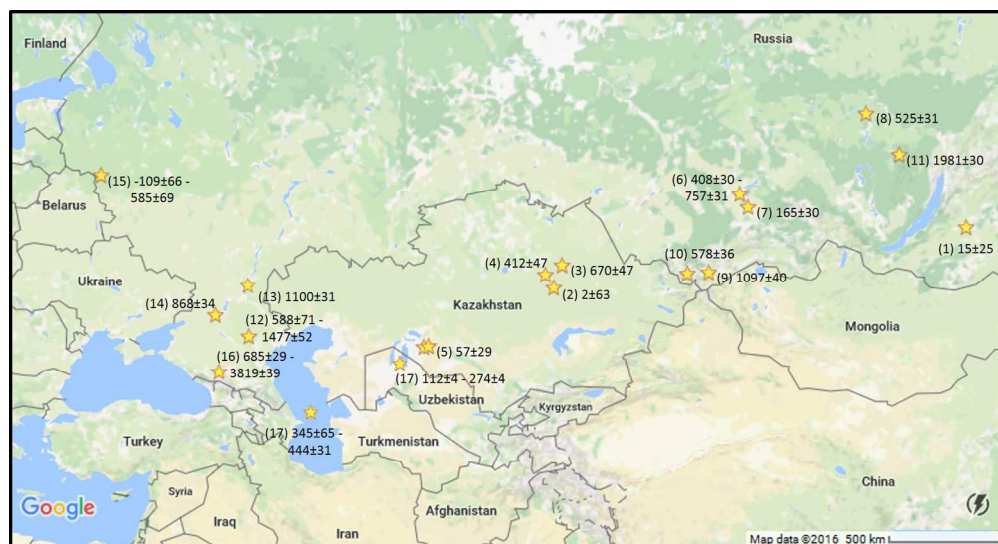


Fig. 1. Data on FROs for modern organisms and other material in the Eurasian Steppe from present and previous research. Numbers in parentheses correspond to those in Table 1

1. Kharga Lake; 2. Kyzylkoi River; 3. Shat River (Sartyksu); 4. Nura River; 5. Syr-Darya River; 6. Karasuk Bay; 7. Yenisei River; 8. Edarma River; 9. Chuya River; 10. Katun River; 11. Lena River (Schulting et al., 2015); 12. Deed-Khulsun Lake (van der Plicht et al. 2016); 13. Volga River (ibid.), note that exact location is not available; 14. Tsimlyansk city (ibid.); 15. Serteya II site (Kulkova et al., 2015); 16. Podkumok River (Higham et al. 2010); 17. Caspian Sea, various locations (Olsson 1980; Arslanov and Tertychnaya 1983; Kuzmin et al. 2007); 18. Aral Sea, various locations (Kuzmin et al. 2007)

296x160mm (150 x 150 DPI)

